






PROPOSED ROW VACATION

Forest Rail Rd and Old King Rd

MAP KEY

-  Road Centerline
-  Town of Winter Park Boundary
-  Proposed ROW Vacation

Map Disclaimer:
 This map was compiled by the Town of Winter Park Planning Department. Every effort has been made to provide the most accurate data, however, the potential for error does exist and the map should be used for general purposes only. This map is not accurate to survey standards. The Town does not assume liability for any inaccuracies herein contained. Please notify the Town of Winter Park of any errors at 970.726.8081x201.

Project Name: Proposed ROW Vacation In West Mtn - Fraser
 Date Produced: 12/18/2018